

NORTH TEN MILE CREEK

DAY HIKE

FYI: The map on the reverse side is not intended for navigation, but rather for general orientation.

P.S. More trail maps available at www.oriconline.org

Location: White River National Forest
West of Frisco

Contact Info: Dillon Ranger District
970-468-5400
www.fs.fed.us/r2

Length: 3.46 miles one-way (estimate using the Nat'l Geo Mapping Software)

Time: The average person hikes apx. 2 miles an hour. Adjust your time +/- based on terrain and weather conditions and your skill and fitness level and whether you are hiking or trail running.

Elevation Gain/Loss: +917' -0' = +917'

Difficulty: Easy

Trail Users: Hikers and mountain bikers

Season: June through end of October

Dogs: Under owner's control

Permits: Free use permit available at the trailhead

Getting There From Denver: I-70 west to Frisco. Leave I-70 at Exit # 201. Turn right into the parking lot when you reach the stop sign at the bottom of the ramp.

Maps: National Geographic Trails Illustrated # 108. **IMPORTANT:** Stay found with the aid of a topographic map, a compass, a GPS receiver and the skill to use them.

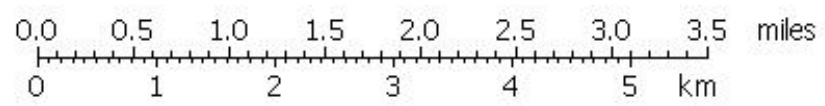
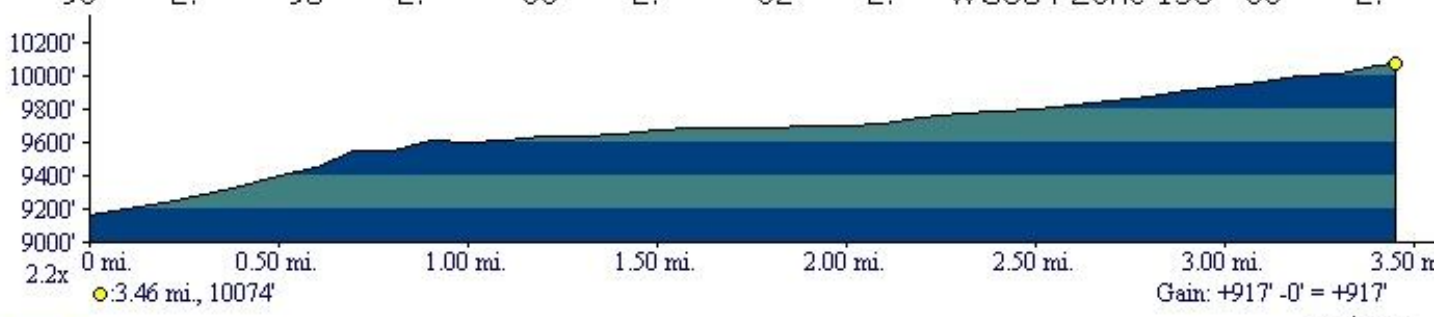
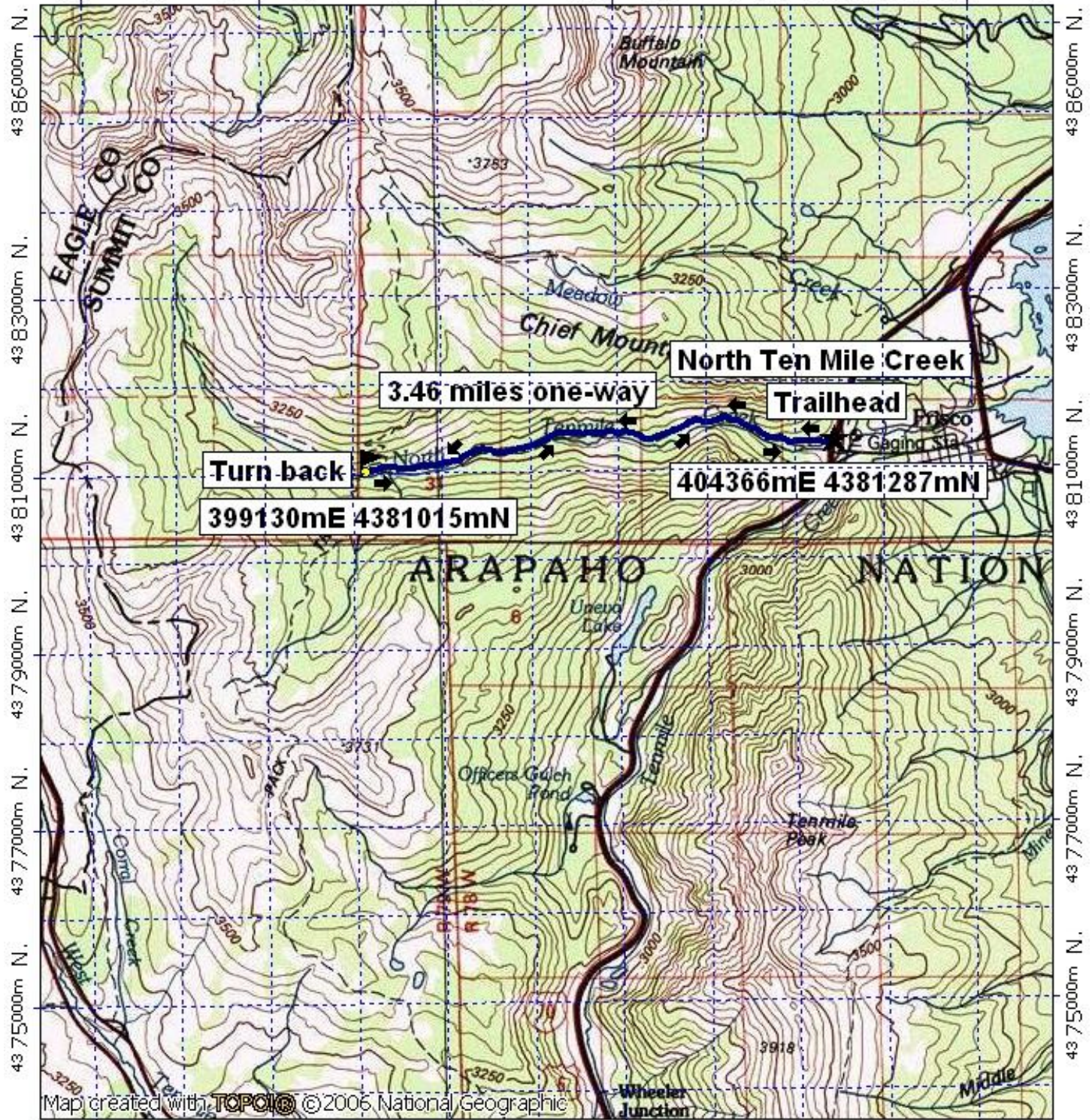
Safety Considerations and Supplemental Info: ■ Potential for altitude sickness for those not acclimatized ■ Afternoon thunderstorms and lightning
■ Check www.oriconline.org for fire restrictions ■ Be prepared for mosquitoes from June through September

Trail Description: The North Ten Mile Creek Trail # 37 begins at a fairly steep pitch, but soon levels out into intermittent meadows and woods. The trail soon enters the Eagles Nest Wilderness and follows a beautiful stream heading West. The trail terminates at the north-south Gore Range Trail. Return the way you came. **TIP:** Contact the Dillon Ranger District for trail updates.

Highlights: ■ Evidence of 19th century gold and silver mining activity primarily along the first mile of the trail ■ A beautiful walk along a stream in the woods

North Ten Mile Creek

396000m E, 398000m E, 400000m E, 402000m E, WGS84 Zone 13S 406000m E.



TN MN
10°
05/30/08